

## COLLEGE INFRASTRUCTURES

1	Total Area	40468 sq.m
2	Buildup Area	12135 sq.m
3	Total Class room Area	2018 sq.m
4	Seminar Hall	168.91 sq.m
5	Open Stage	72.42 sq.m
6	Lawn	502.00 Sq.m.
7	Laboratories	
	Chemistry Physical	37.38 sq.m
	Chemistry Organic	37.38 sq.m
	Physics (1,2,3)	130.84 sq.m
	Geography 1	149.53 sq.m
	Geography 2	46.72 sq.m
	Community College	98 sq.m
	Language Lab	28.00 sq.m
	Computer Lab	47 sq.m
8	Workshop	
	Electrician	93 sq.m
	Fitter	93 sq.m
	Mushroom	93 sq.m
9	Museum	
	Library	37 sq.m
	Bengali	28 sq.m
10	Central Library	407 sq.m
11	Outdoor Stadium	588 sq.m
12	Indoor Stadium	869 sq.m
13	Playground	5269 sq.m
14	Utility & Info.center	22 sq.m
15	Pond	3532 sq.m
16	Three concretized open space	1115 sq.m

**Quantitative Presentation (in sq.m) of different Infrastructures**

## Different Academic & Administrative Blocks



**Kalidas Building (2235.72 sq.m)**



**Science Building (590.4 sq.m)**





**Library building (1402.24 sq.m)**

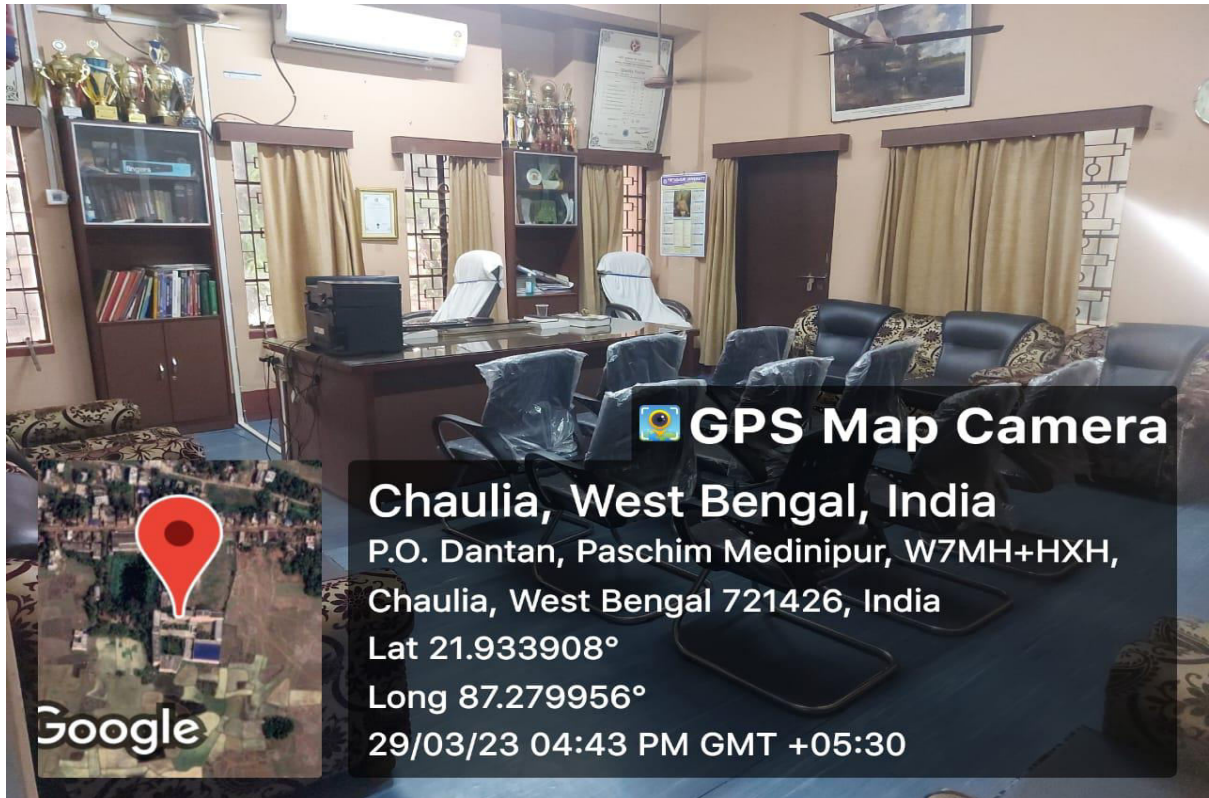


**Administrative Building (1991.24 sq.m)**



**Golden Jubilee Building (309.44 sq.m)**



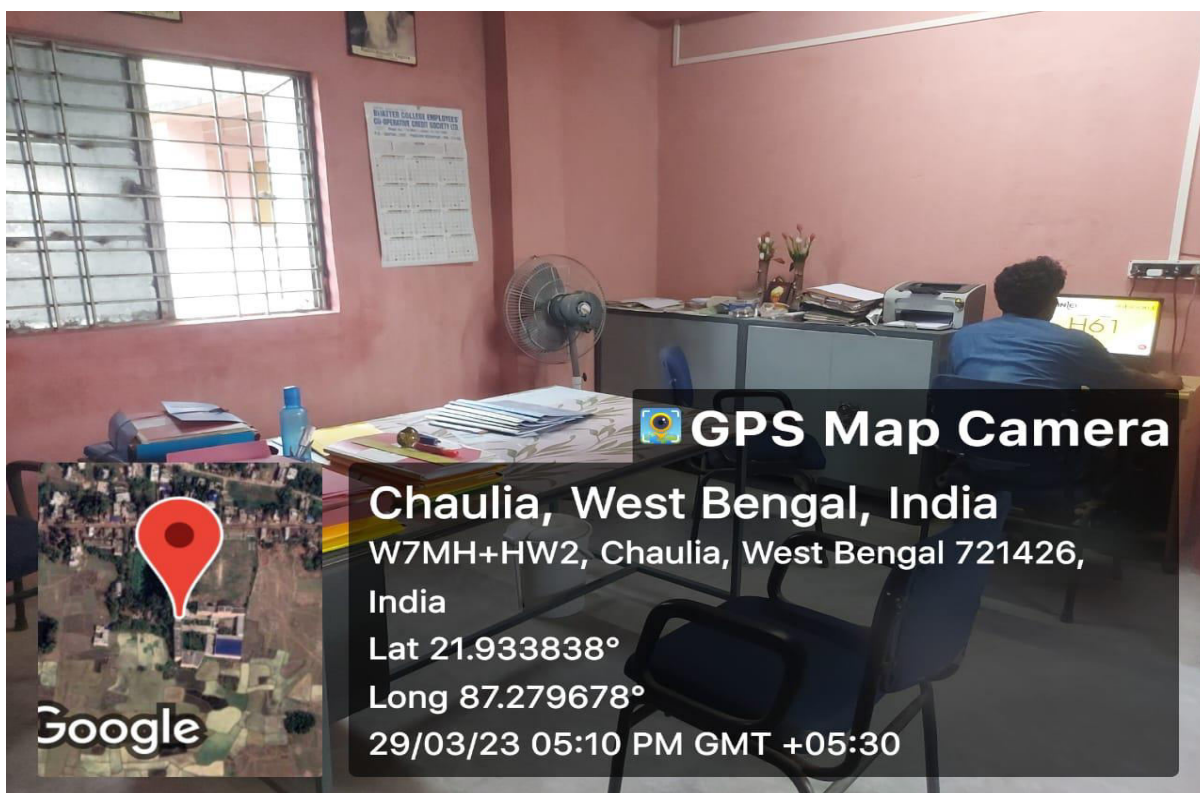


**Principal's Room (48.8 sq.m)**

## Departments & Departmental Libraries



**Departmental Library of Philosophy**



**Dept. of Philosophy (42.4 sq.m)**





**Departmental Library of Education**



**Dept. of Education (21.87 sq.m)**



**Dept. of Physics & Departmental Library (16.47 sq.m)**







**Dept. of Chemistry (16.47 sq.m)**



**Dept. of Mathematics & Departmental Library (16.47 sq.m)**

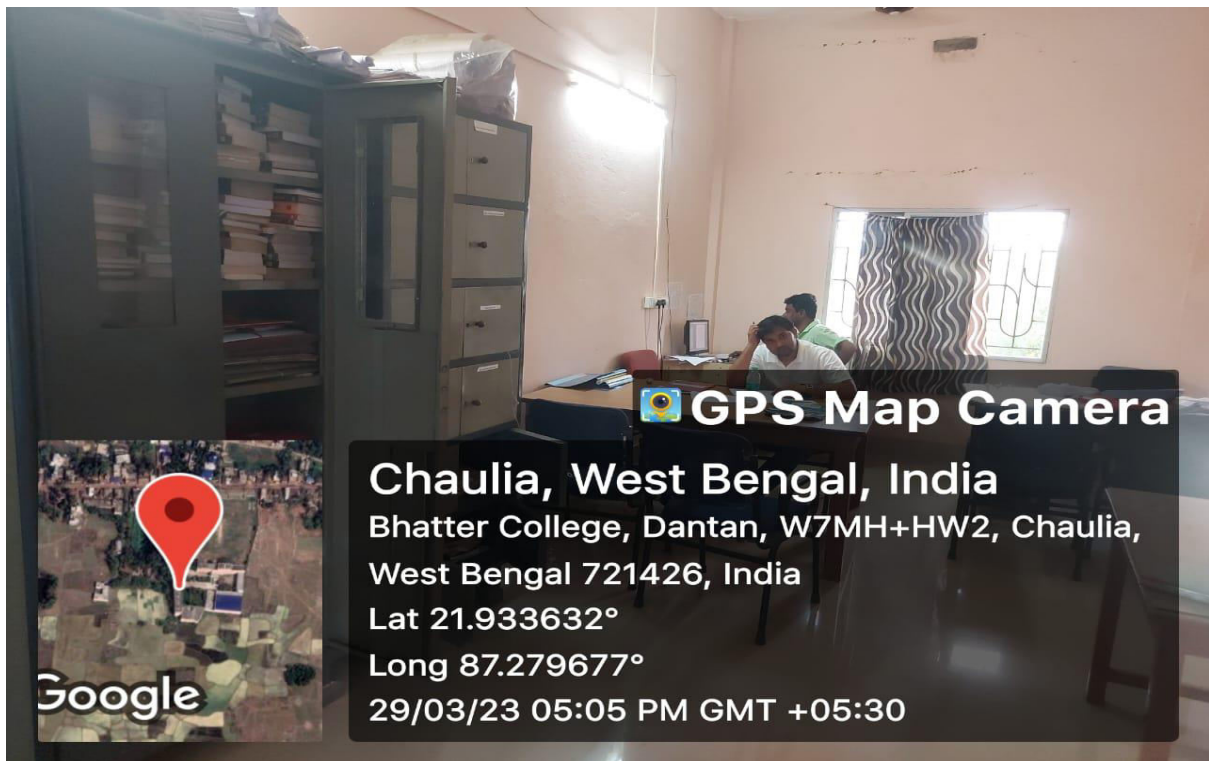


**Dept. of Physical Education & Departmental Library (18.24 sq.m)**

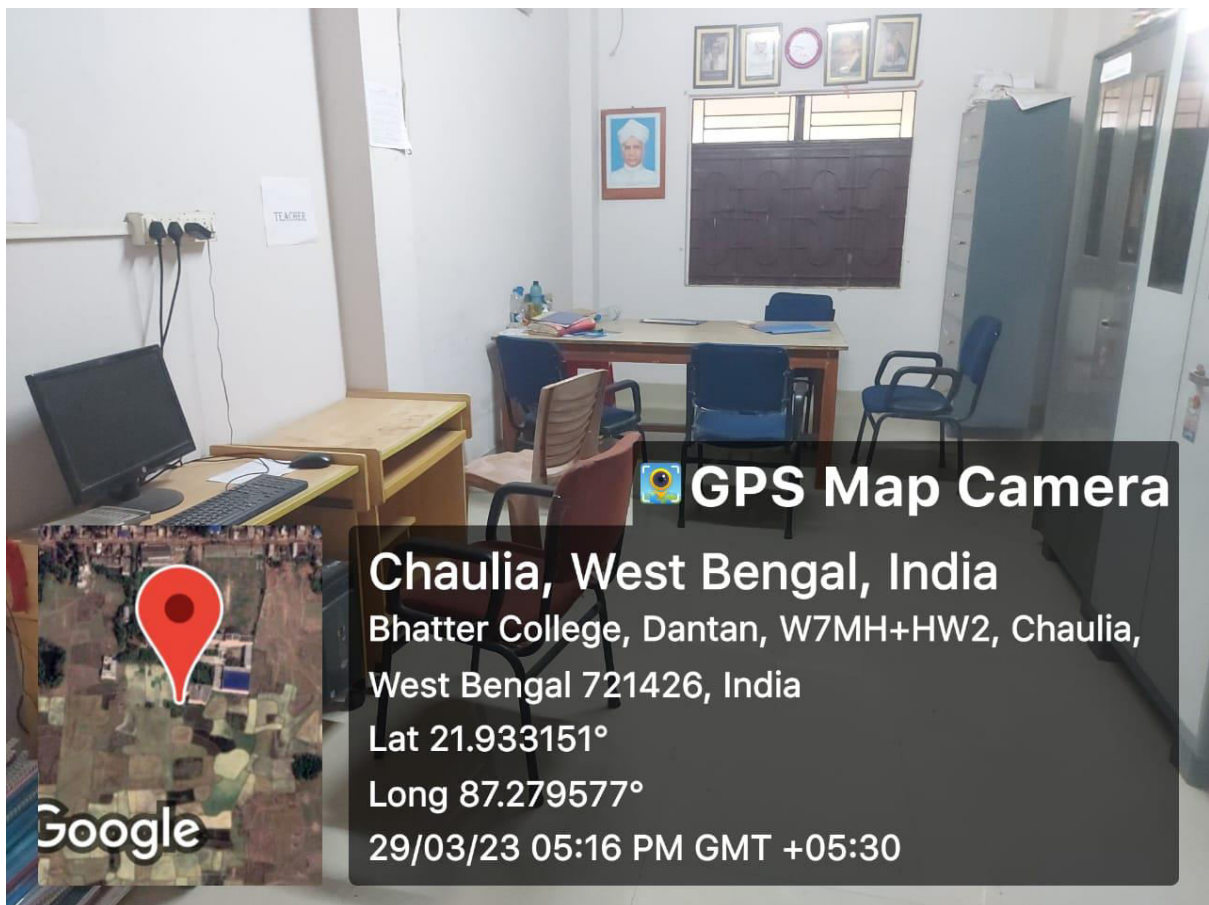


**Departmental Library of Political Science**





**Dept. of Political Science (19.37 sq.m)**



**Dept. of Geography & Departmental Library (23.12 sq.m)**



**Departmental Library of Sanskrit**



**Dept. of Sanskrit (23.12 sq.m)**





**Departmental Library of Bengali**



**Dept. of Bengali (21.87 sq.m)**

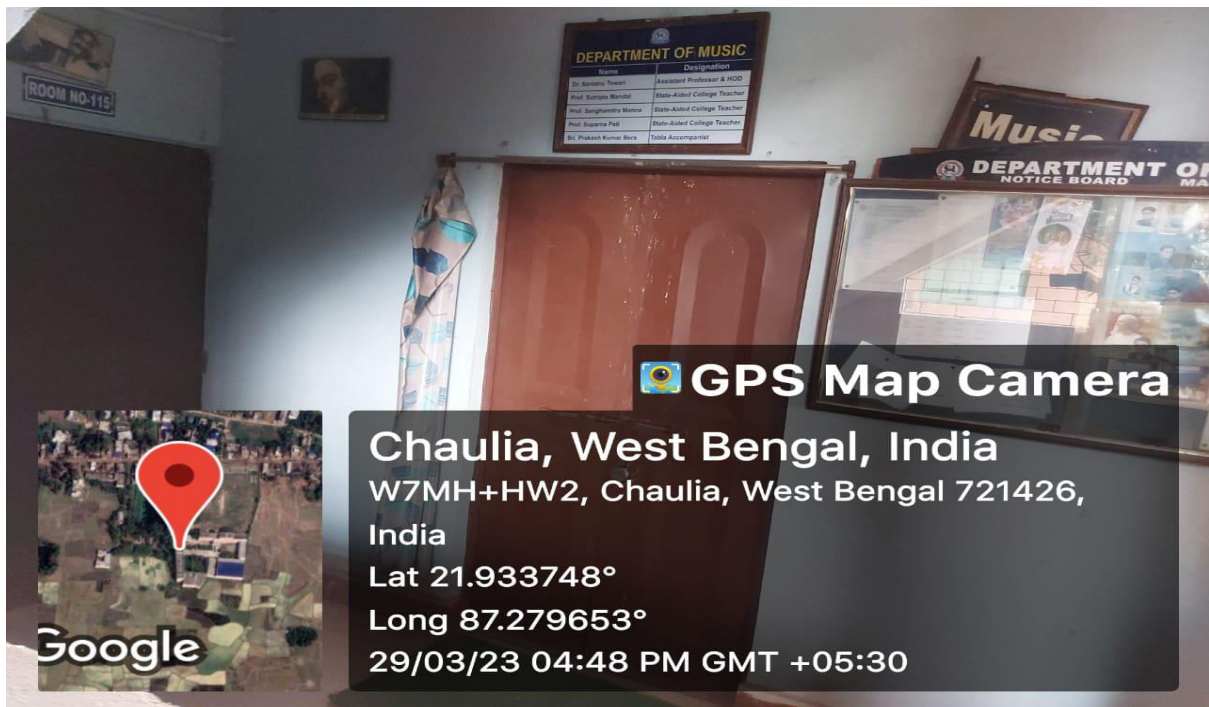


**Departmental Library of English**




**Dept. of English (44.37 sq.m)**





**Dept. of Music (11.55 sq.m)**



**Departmental Library of History**



**Dept. of History (48.19 sq.m)**



**Dept. of Economics & Departmental Library (12.9 sq.m)**

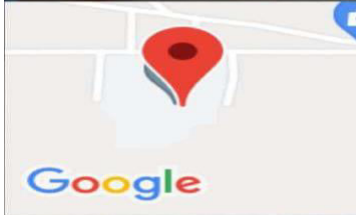




**Dept. of Commerce & Departmental Library (19.52 sq.m)**



**Career Council Library (37.16 sq.m)**



**Chaulia, West Bengal, India**

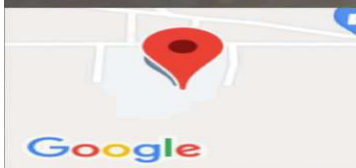
P.O. Dantan, Paschim Medinipur, Chaulia, West Bengal 721426, India

Lat 21.933941°

Long 87.28007°

23/03/22 12:31 PM

**Room 001**



**Chaulia, West Bengal, India**

P.O. Dantan, Paschim Medinipur, Chaulia, West Bengal 721426, India

Lat 21.933872°

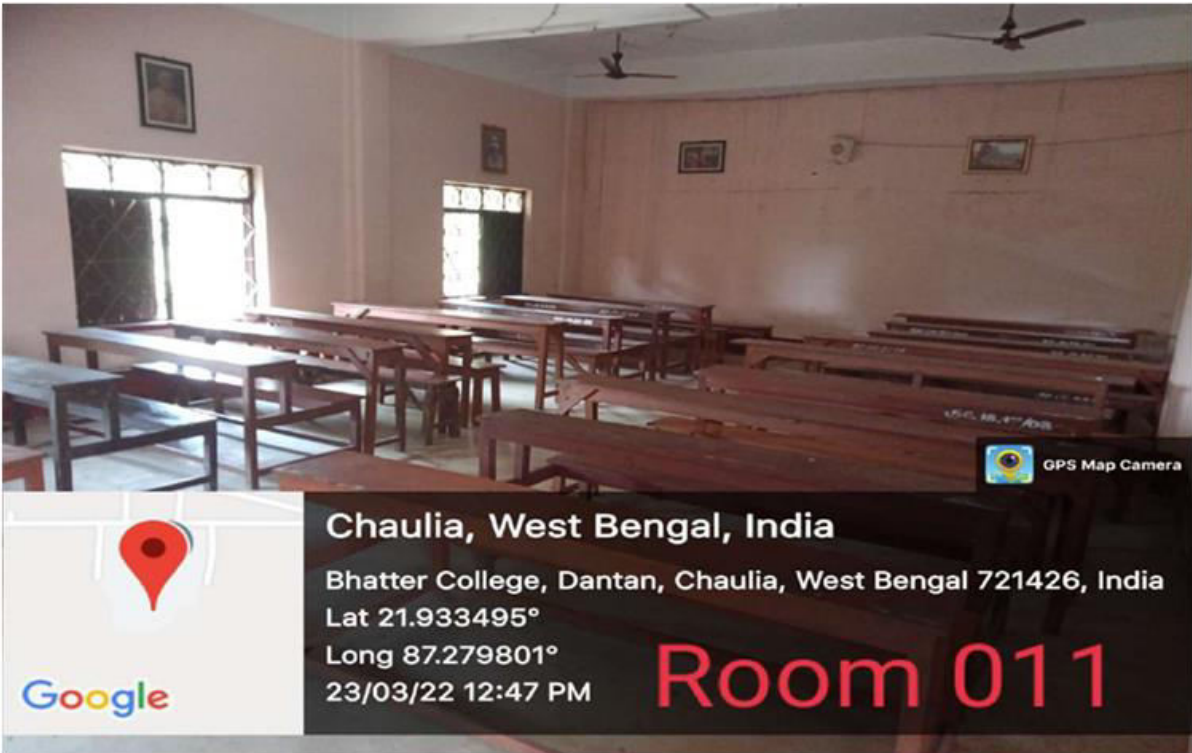
Long 87.280068°

23/03/22 12:32 PM

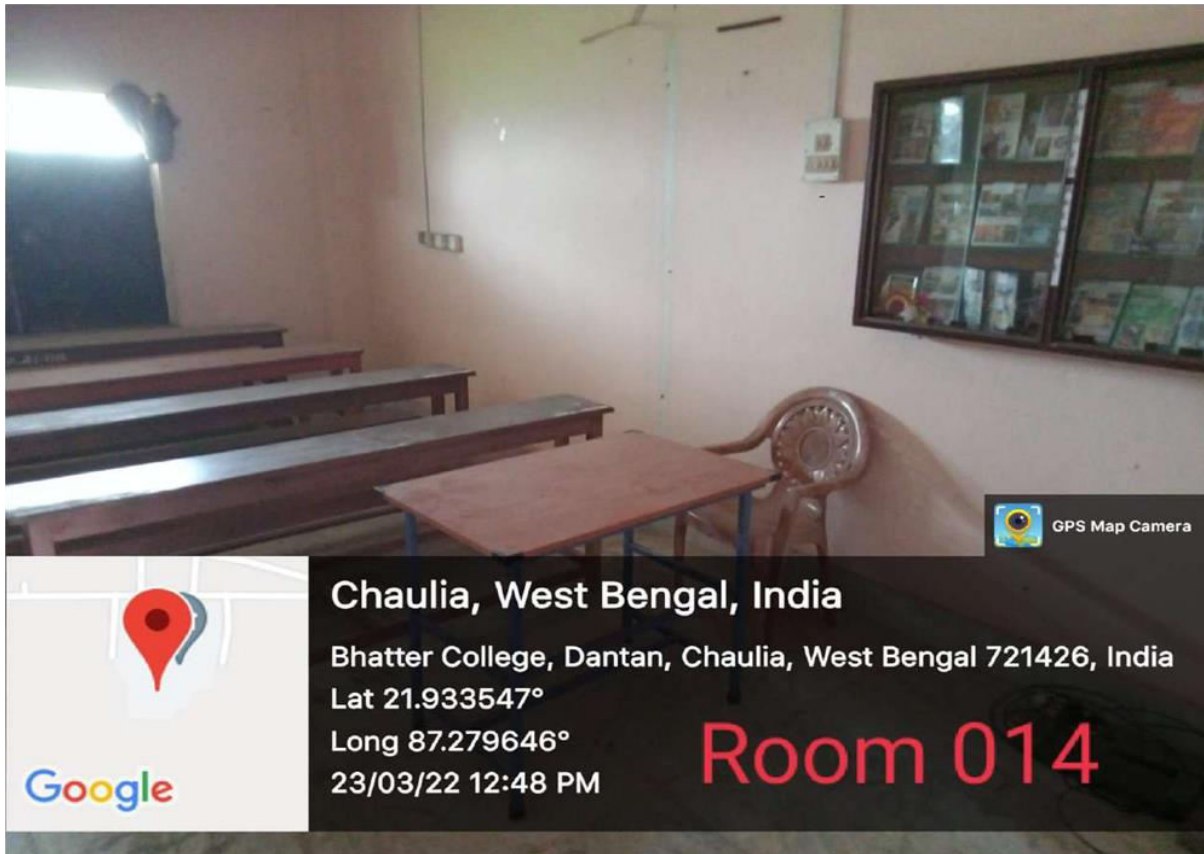
**Room 002**



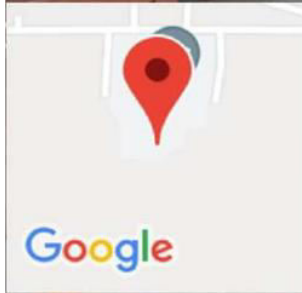








Room 016 (46.45 sq.m)



**Chaulia, West Bengal, India**


Bhatter College, Dantan, Chaulia, West Bengal 721426, India

Lat 21.933342°

Long 87.279752°

23/03/22 12:58 PM

**Room 018**



**Chaulia, West Bengal, India**

P.O. Dantan, Paschim Medinipur, Chaulia, West Bengal 721426, India

Lat 21.933342°

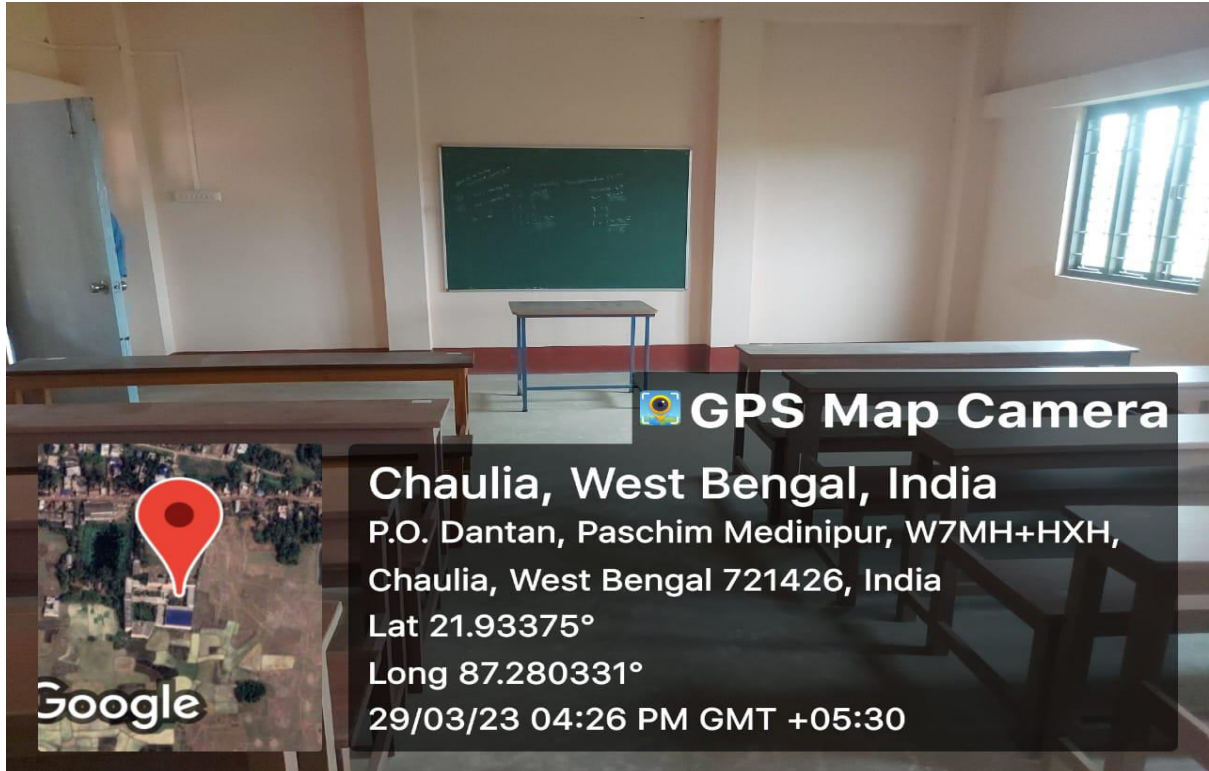
Long 87.280116°

23/03/22 01:00 PM

**Room 020**







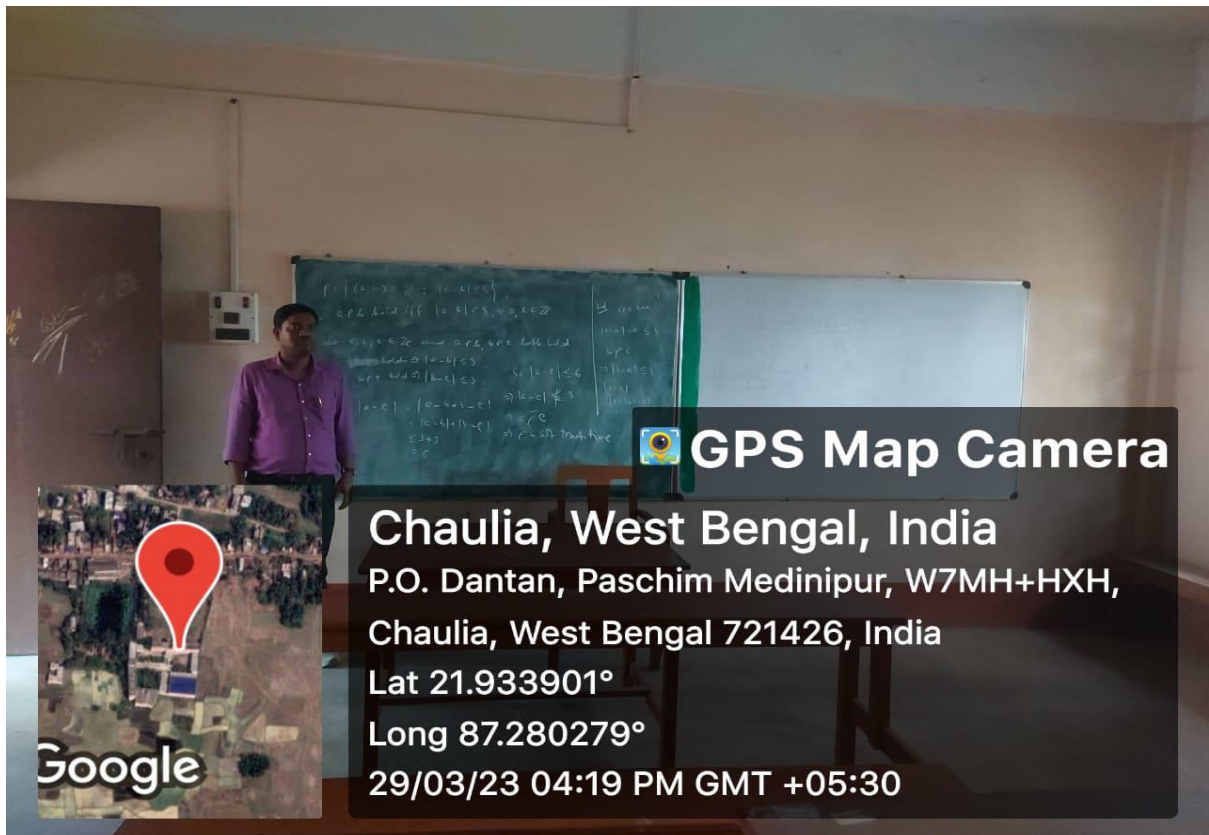
Room 101 (37.16 sq.m)







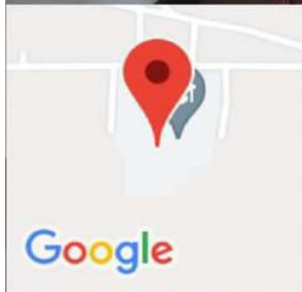
Room 104 (37.16 sq.m)



Room 109 (37.16 sq.m)



GPS Map Camera



## Chaulia, West Bengal, India

Bhatter College, Dantan, Chaulia, West Bengal 721426, India

Lat 21.933845°

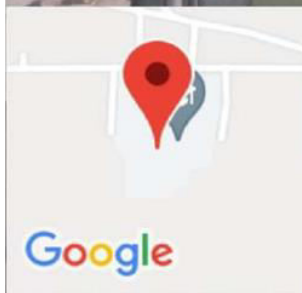
Long 87.279664°

23/03/22 01:18 PM

# Room 118



GPS Map Camera



## Chaulia, West Bengal, India

Bhatter College, Dantan, Chaulia, West Bengal 721426, India

Lat 21.933845°

Long 87.279664°


23/03/22 01:18 PM


# Room 119





Room no 120 Virtual Room (168.91 sq.m)

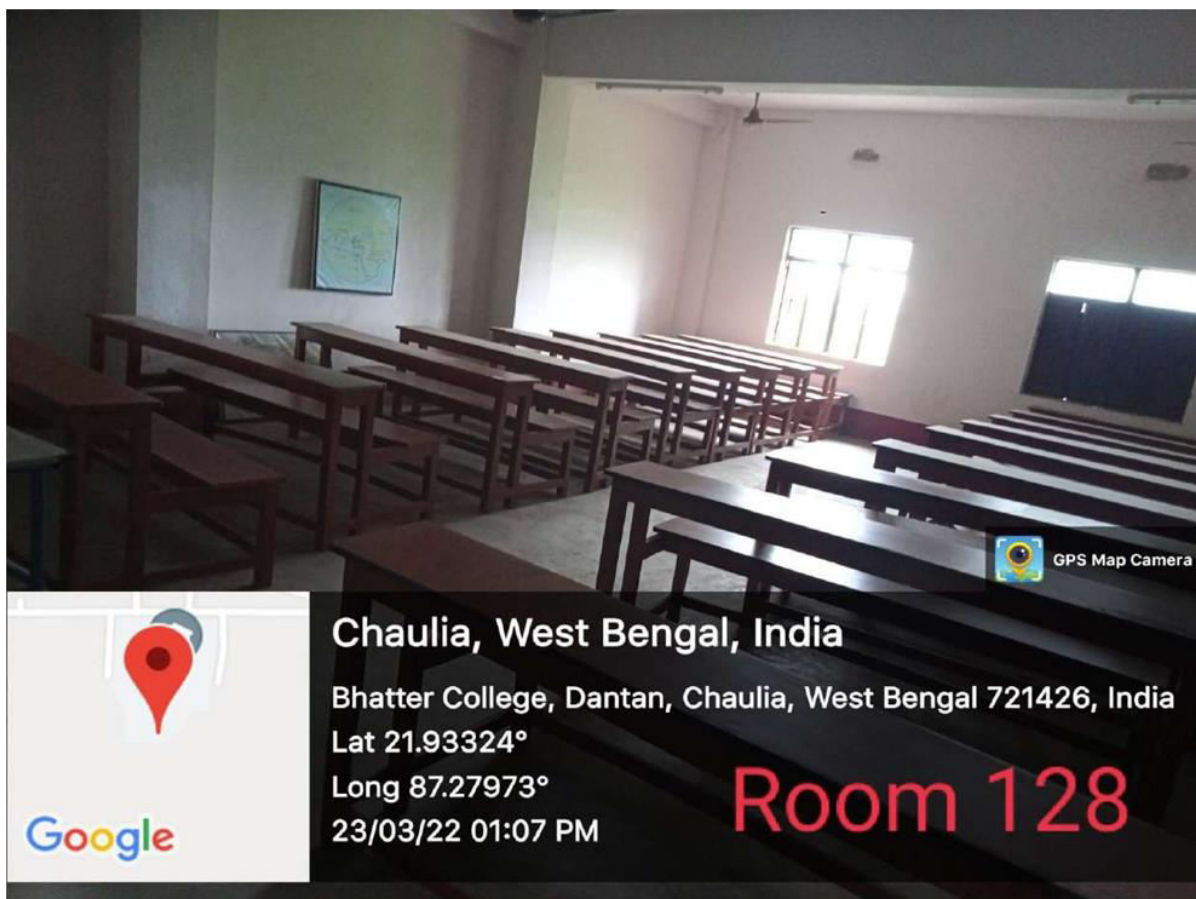






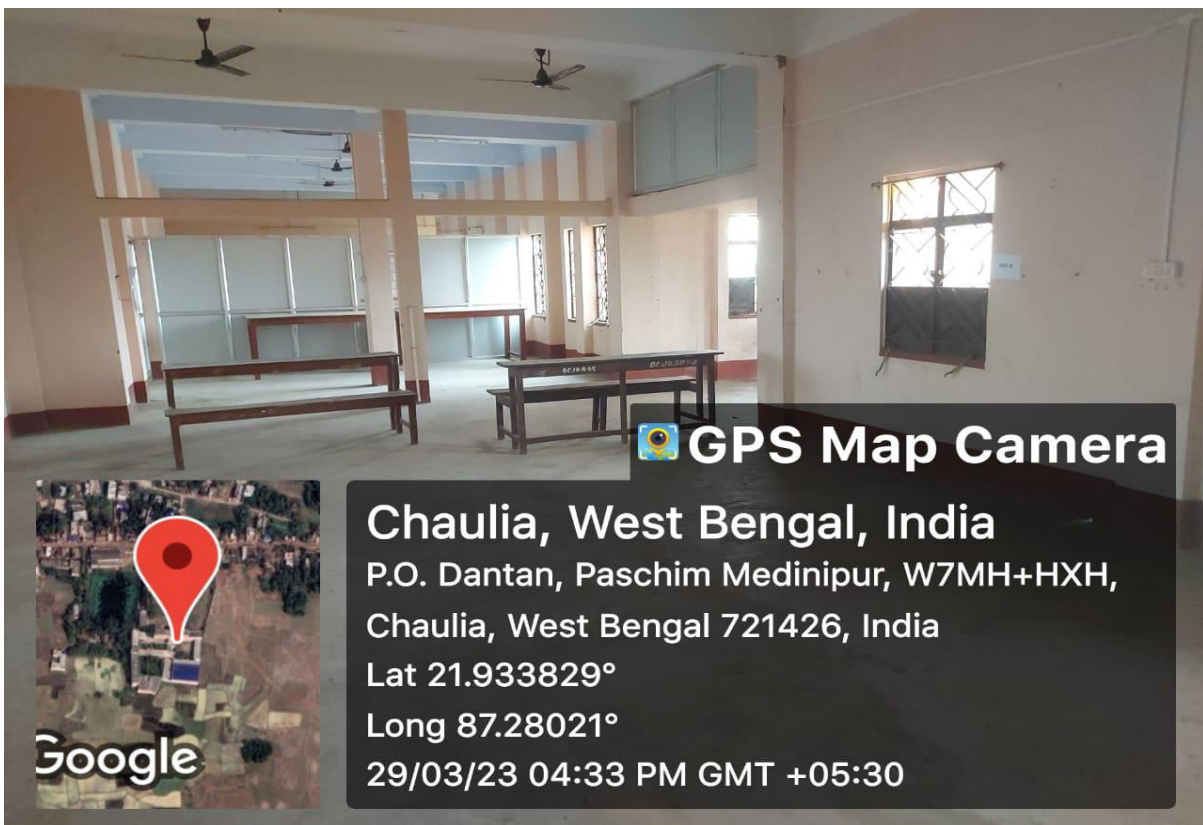
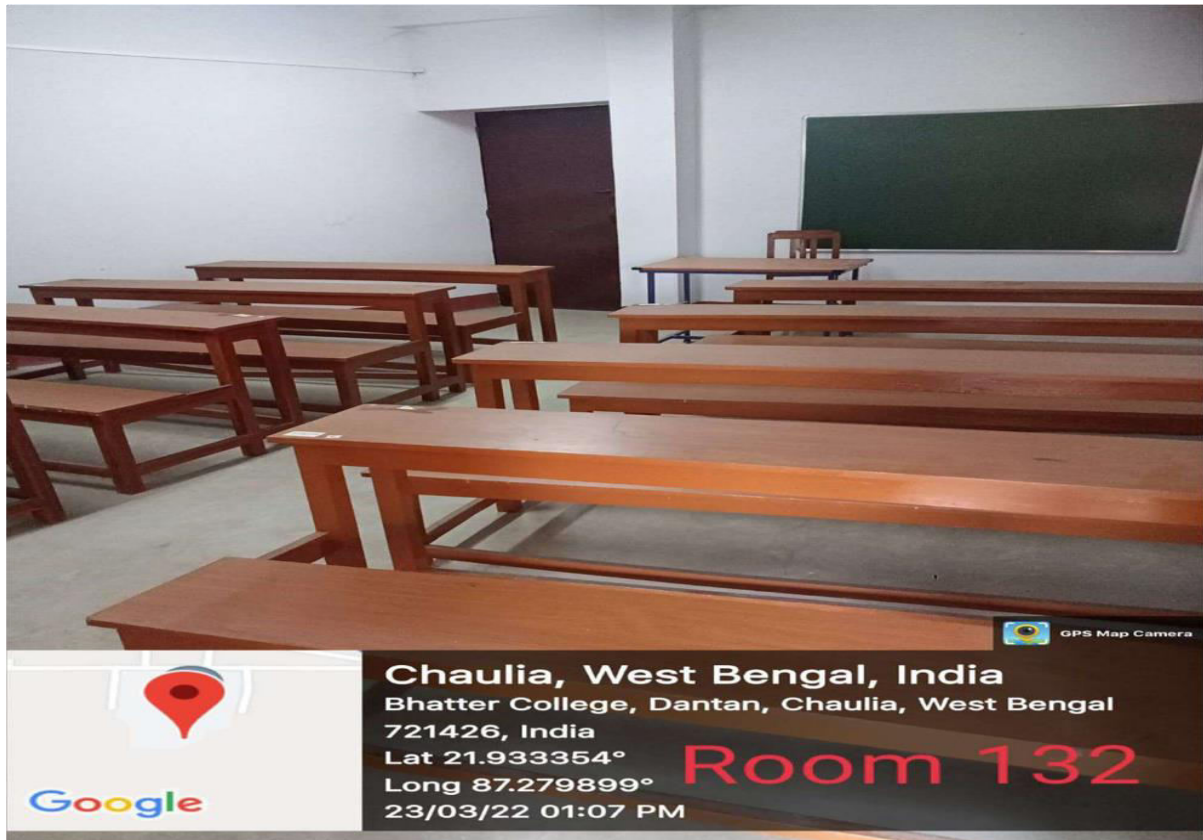


Room 125 (37.16 sq.m)

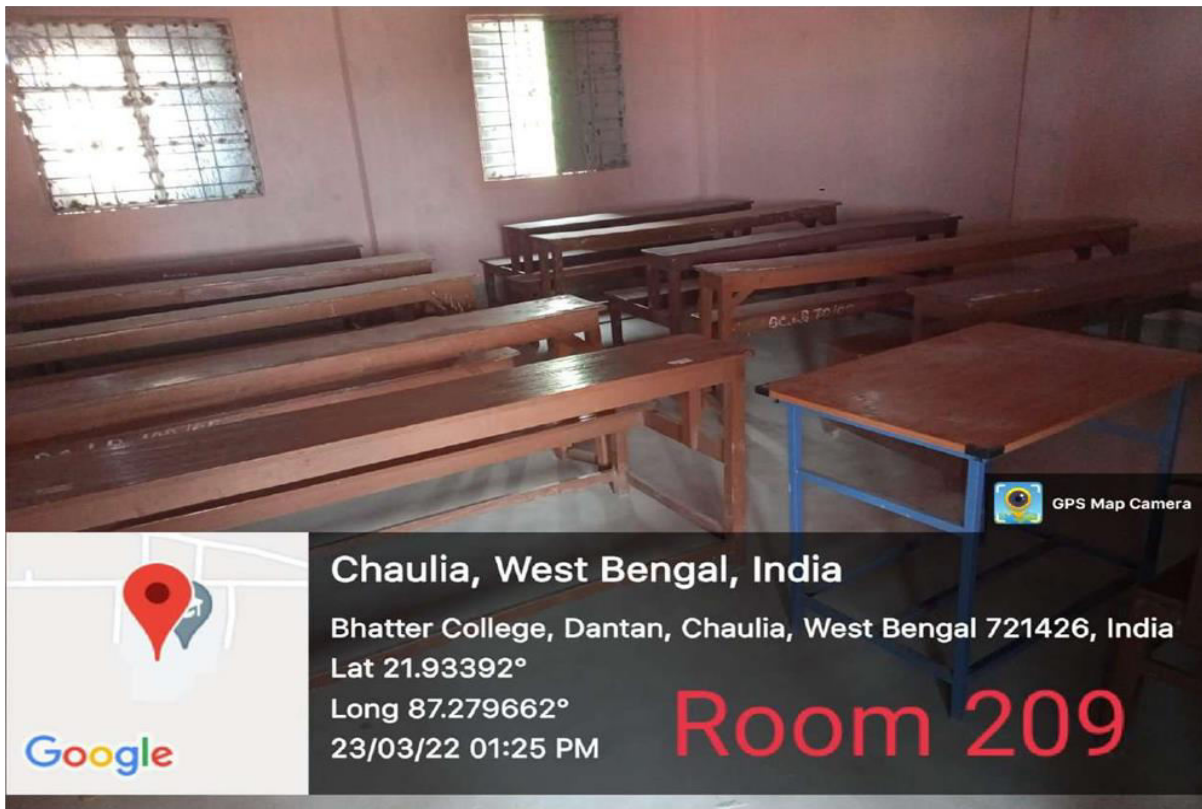




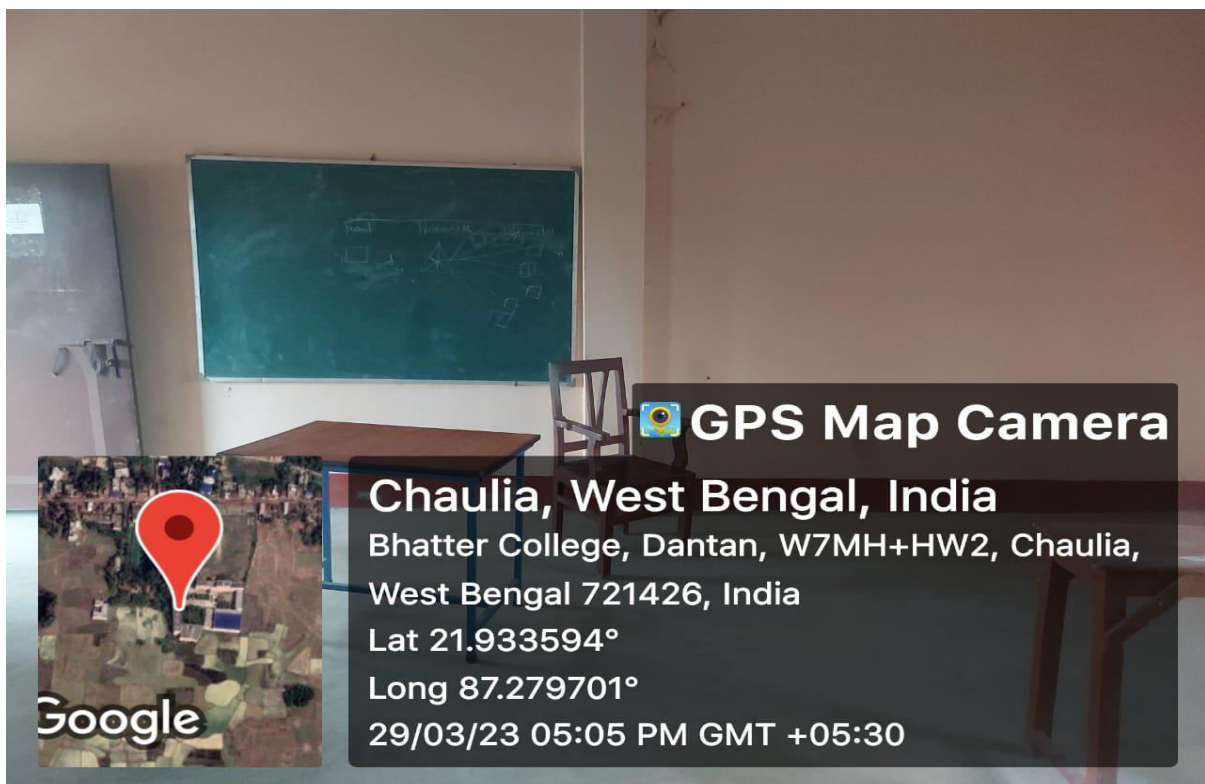
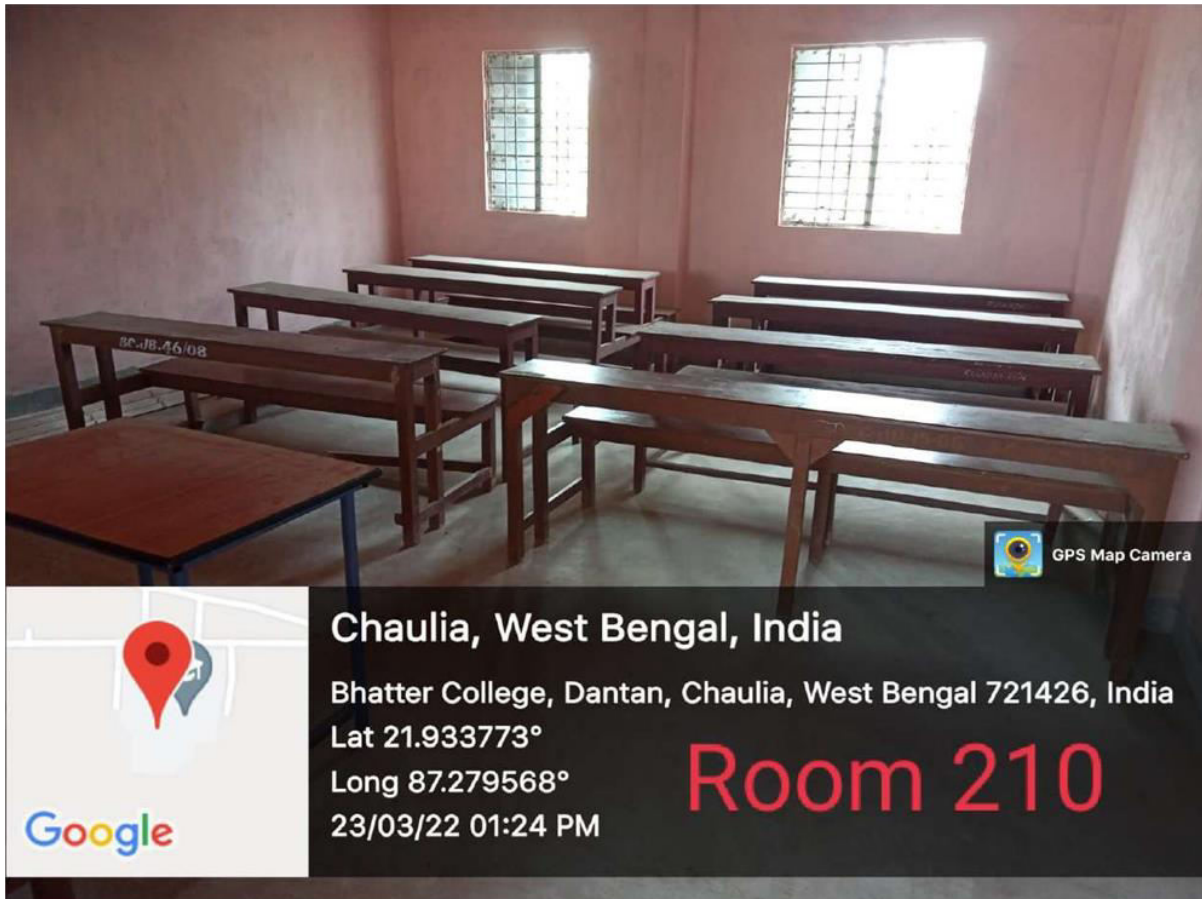




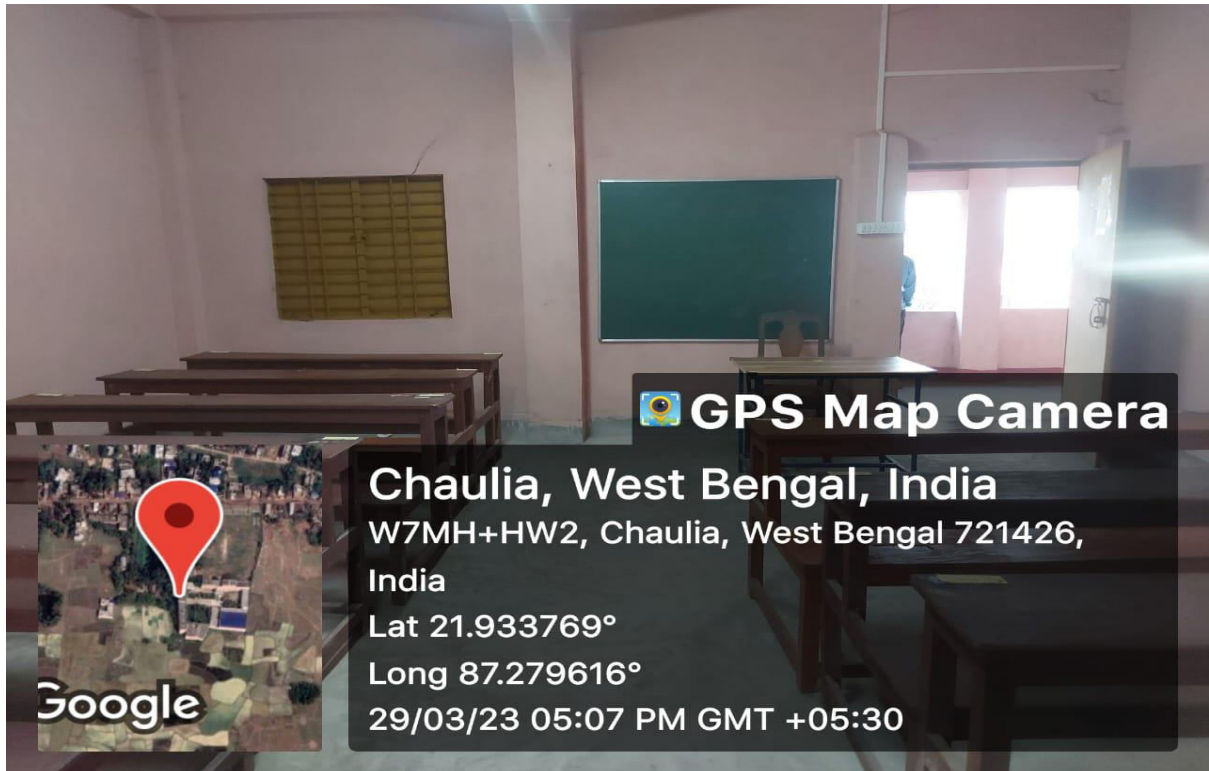
**Room 202 (74.32 sq.m)**







Room 211 (37.16 sq.m)

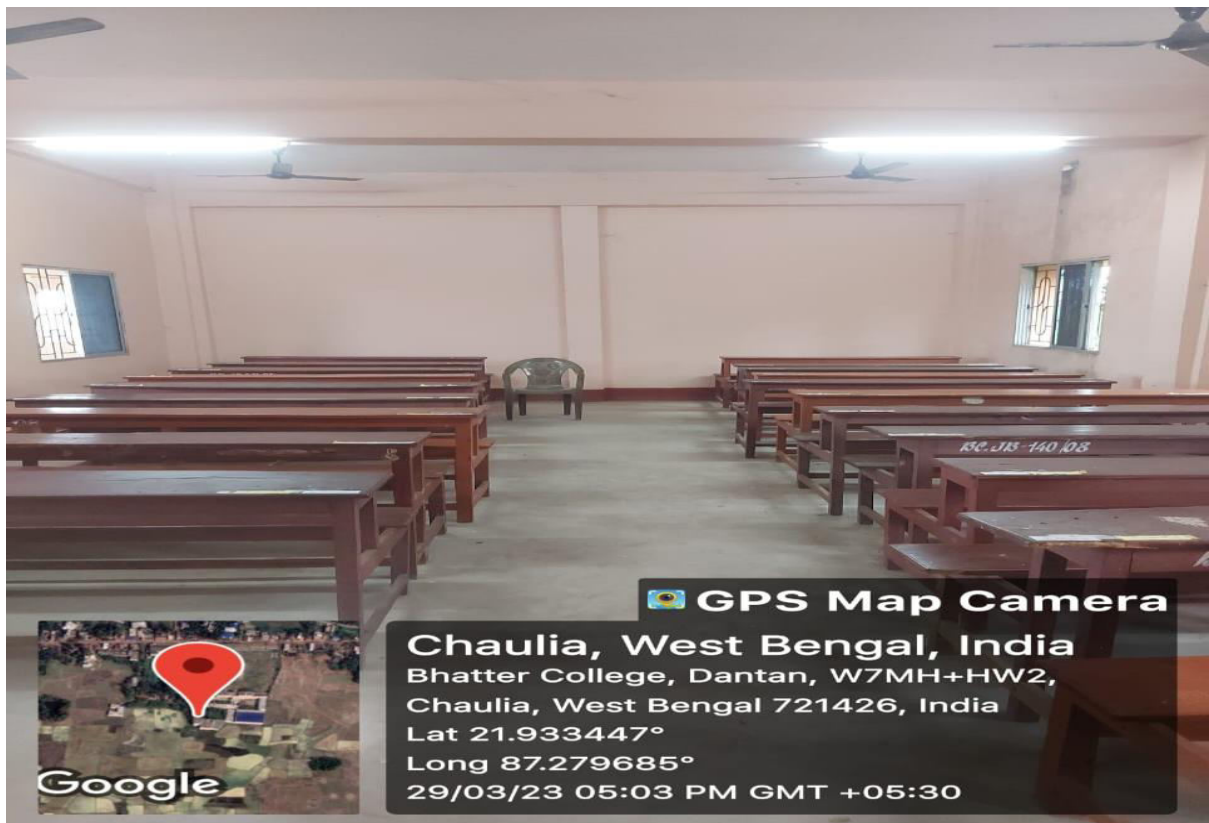


Room 214 (27.87 sq.m)

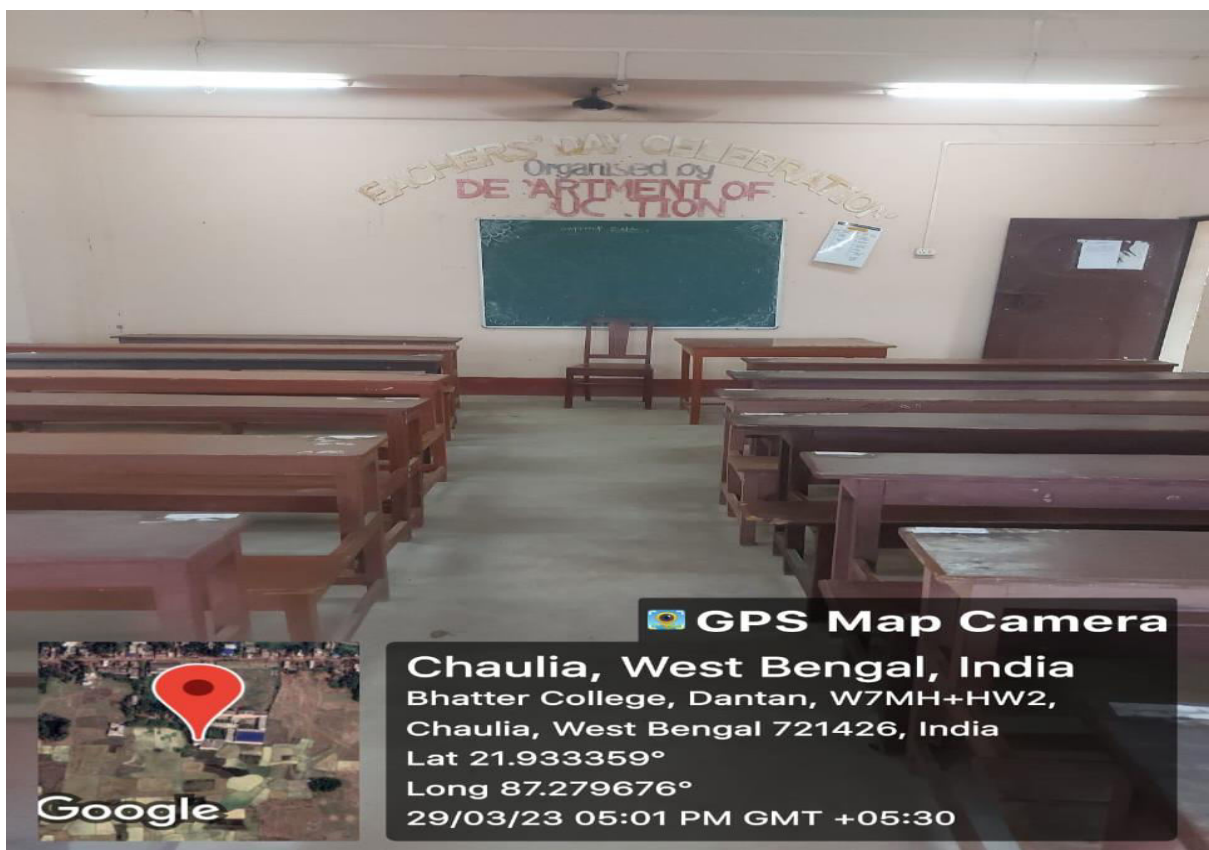


Room 215 (92.90 sq.m)





**Room 216 (83.61 sq.m)**



**Room 218 (27.87 sq.m)**



**Lawn – English & Sanskrit**



**Lawn –History**






**Lawn –Physical Education**



**Lawn –Bengali**



**Lawn –Geography**



**Lawn –Music**





**Lawn –Political Science**



**Lawn –Education**



**Lawn –Philosophy**





**Lawn –Chemistry**



**Lawn-Physics and Mathematics**





**Lawn-Physics Laboratory**

## Laboratories



**Chemistry – Physical Laboratory (37.38 sq.m)**



**Chemistry – Organic Laboratory (37.38 sq.m)**






**Physics Laboratory (130.80 sq.m)**



**Astronomical Observatory (18.58 sq.m)**



Telescope



Chaulia, West Bengal, India

Bhatter College, Dantan, Chaulia, West Bengal 721426, India

Lat 21.933198°

Long 87.279803°

23/03/22 01:13 PM

**Geography laboratory**  
**Room 127**







**Computer Laboratory (46.45 sq.m)**



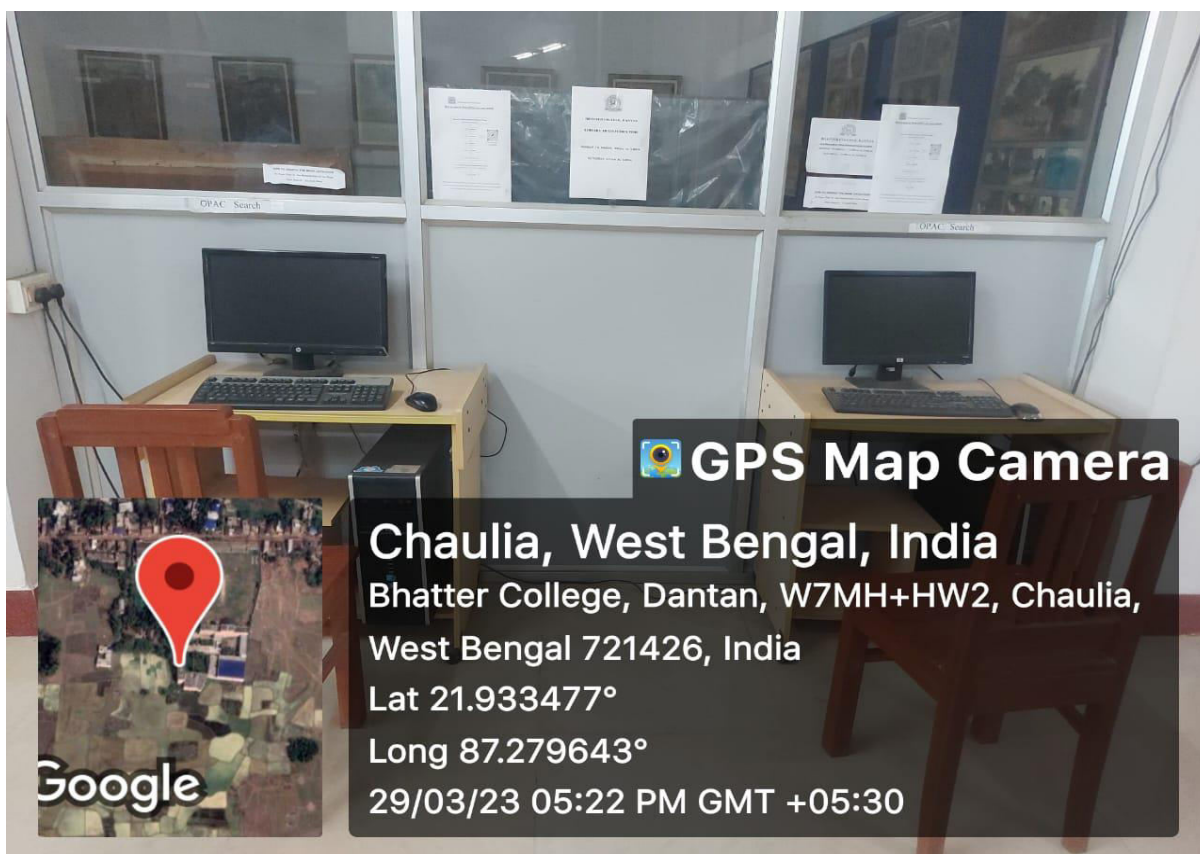
## Central Library



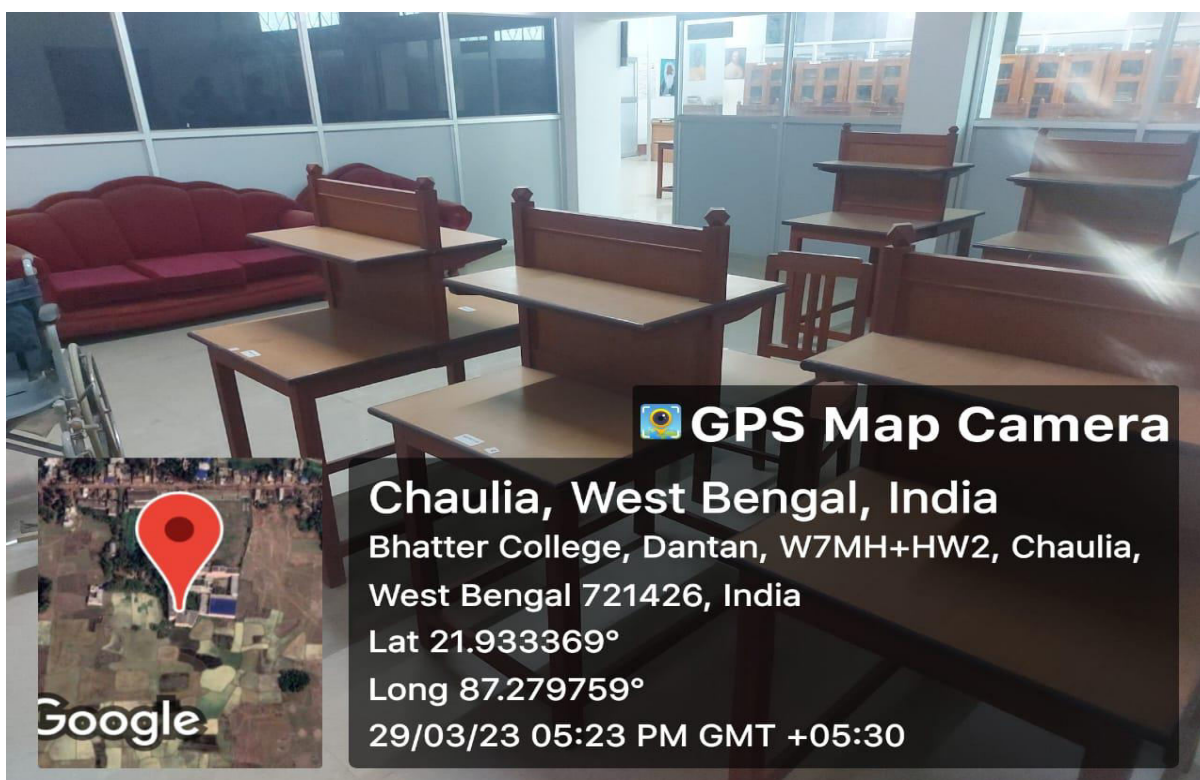
### Central Library – Processing Section



### Central Library – Stack Room (209 sq.m)

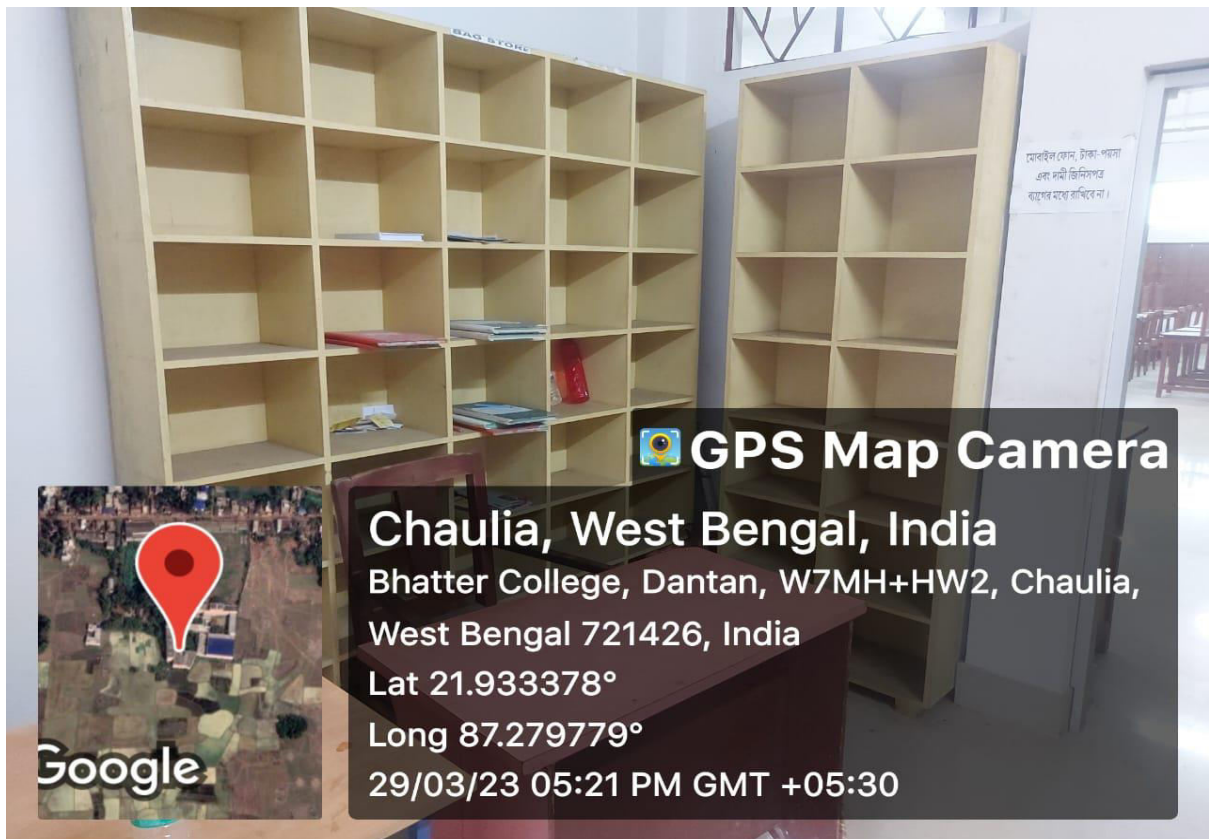


**Central Library – OPAC**

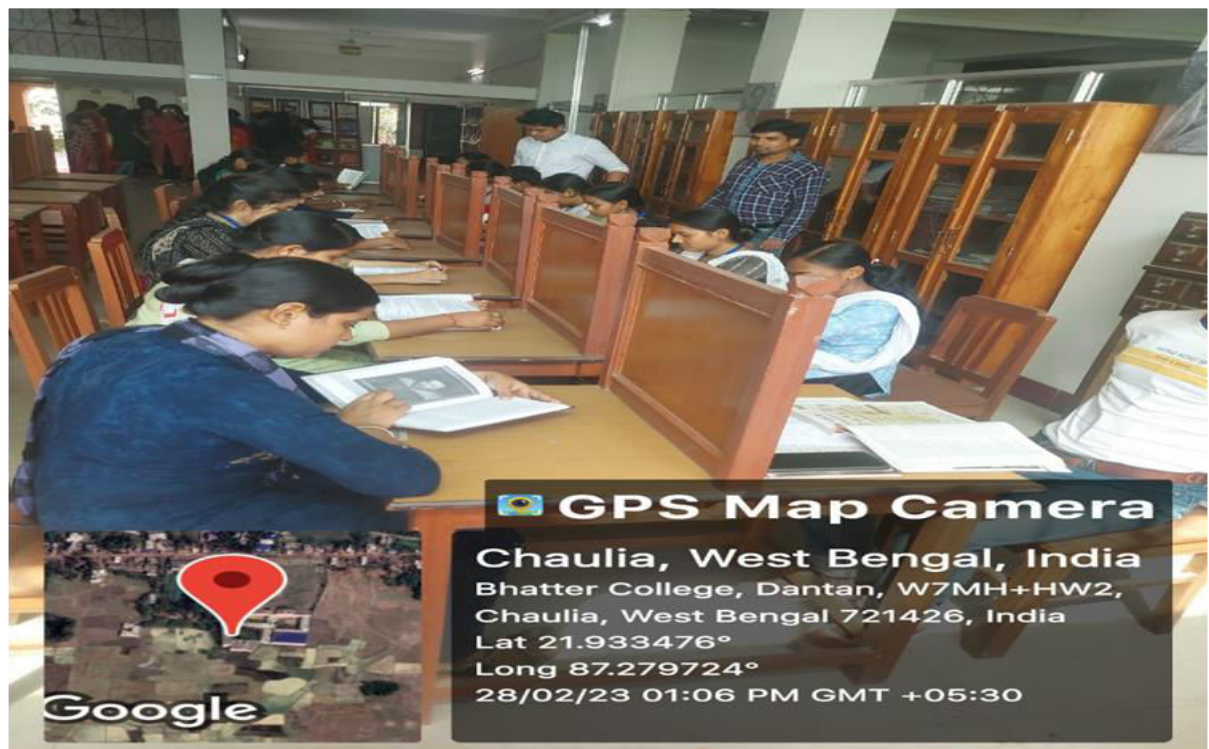


**Central Library – Teacher's Lounge (42 sq.m)**






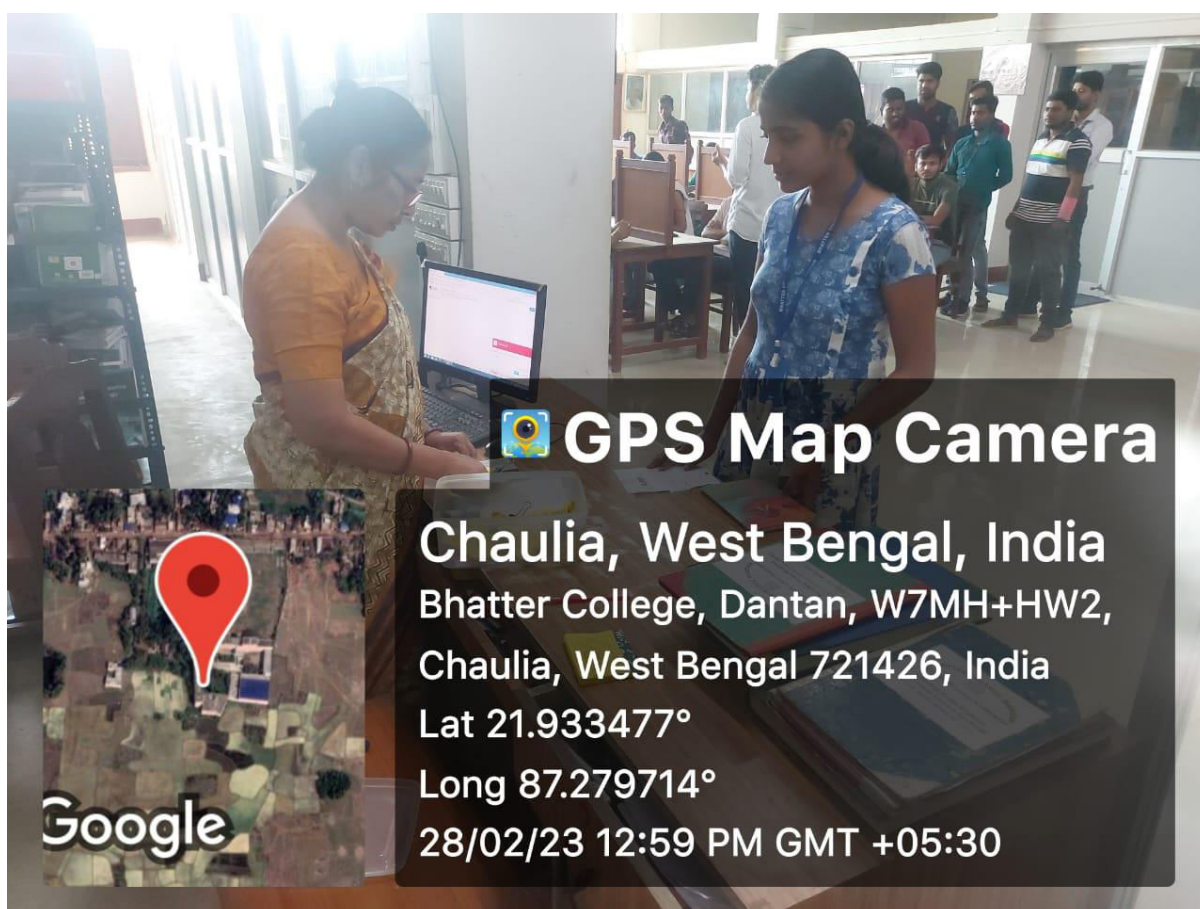
**Central Library – Janitor’s Counter (14 sq.m)**



**Central Library – Reading Room (91 sq.m)**



**Central Library – Journals & Magazines Section**



**Central Library – Circulation Section**





**Central Library – New Arrival Display and Notice Board**



**Central Library – Bhatler College Museum (42 sq m)**



**Central Library – Bhatler College Museum – Local History**



**Central Library – Bhatler College Museum – Tribal Culture**





**Central Library – Bhatler College Museum – Rare Stone-Idol of God**

## **Sports Infrastructure**



**Play Ground (5269 sq.m)**



**Outdoor Stadium (588 sq.m)**





**Indoor Stadium (869.15 sq.m)**

## Health Infrastructure



Medical Unit (5.57 sq.m)




**Chaulia, West Bengal, India**  
Bhatler College, Dantan, Chaulia, West Bengal  
721426, India  
Lat 21.933557°  
Long 87.279934°  
23/03/22 01:03 PM

**Multigym**





GPS Map Camera



**Chaulia, West Bengal, India**

Bhatter College, Dantan, Chaulia, West Bengal 721426, India

Lat 21.933557°

Long 87.279934°

23/03/22 01:03 PM

**Multigym**

## Students Union and Common Rooms



Student's Union (106 sq m)







**Boy's Common Room (87.88 sq.m)**



**Girl's Common Room (77.47 sq.m)**



**Napkin Vending Machine**



## Canteen




Canteen (83.61 sq. m)

## **IQAC Room**



**IQAC Room (56.73 sq.m)**



**IQAC Coordinator's Desk**



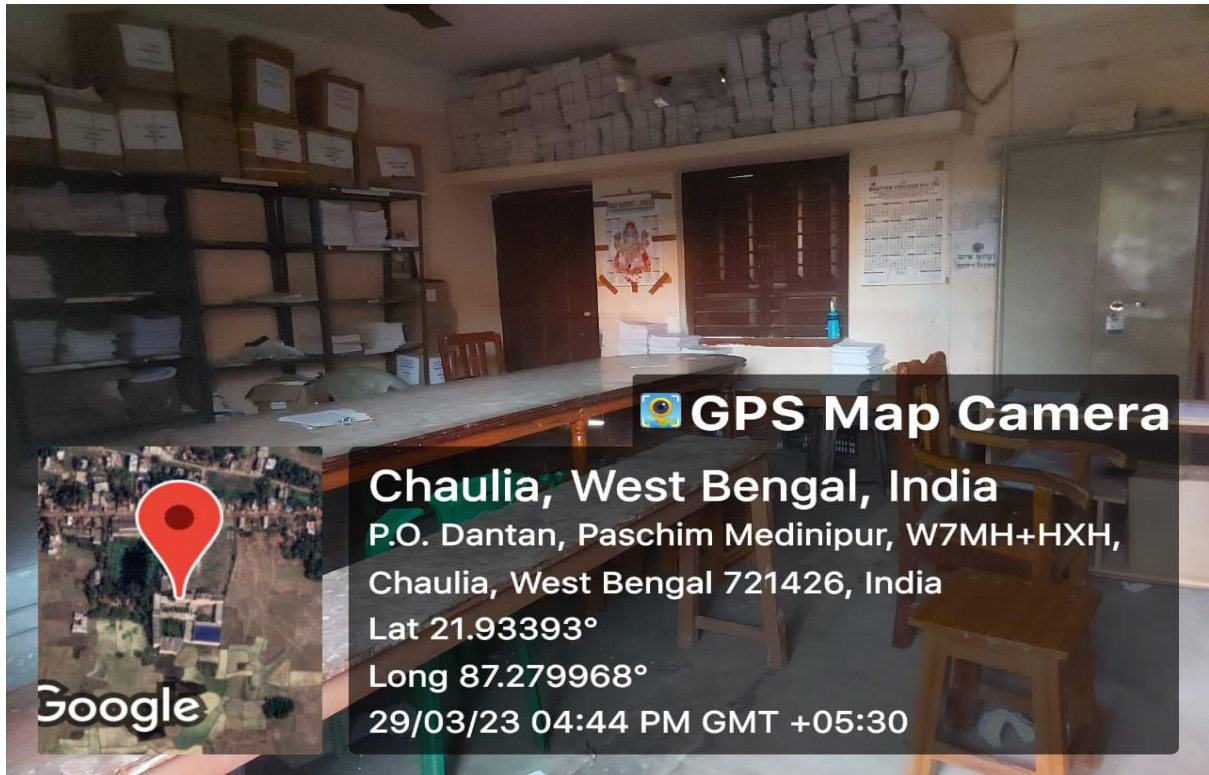
## Office and Examination Cell



Office-1 (100.9 sq.m)



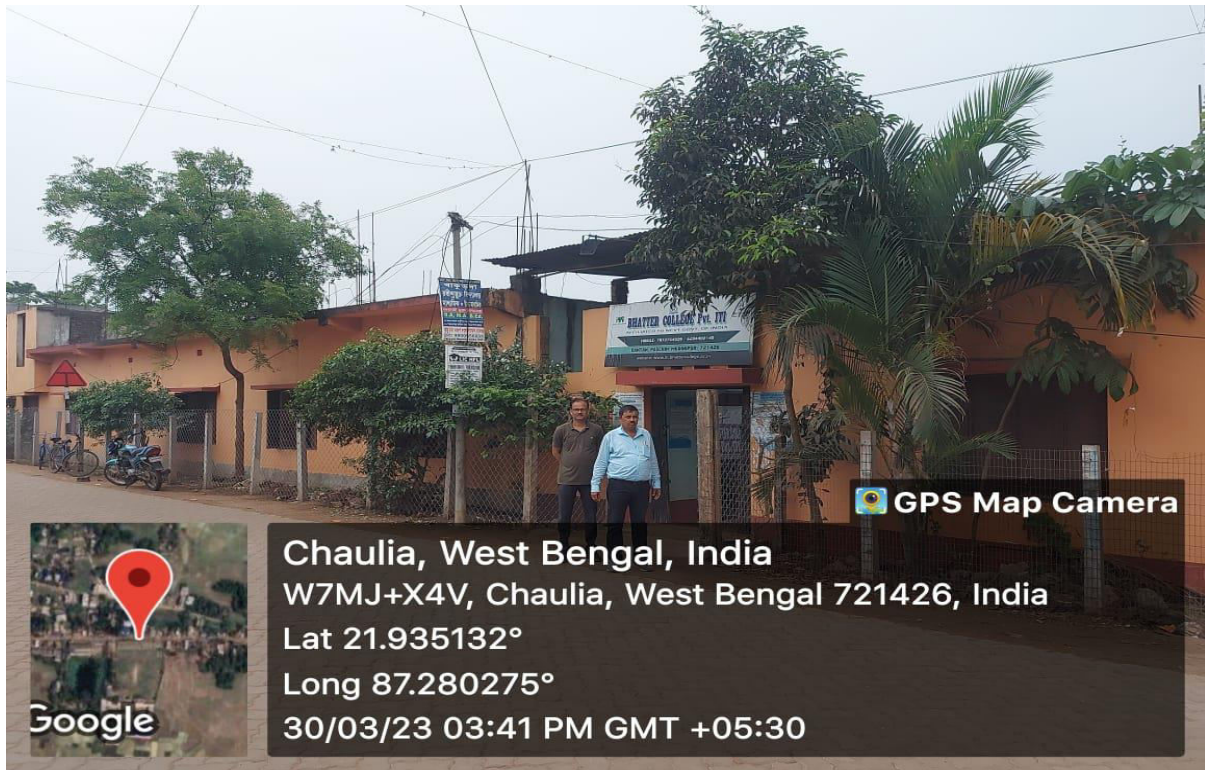
Office-2(67.2 sq.m)



**Examination Cell (48.8 sq.m)**



## Infrastructure of ITI



**ITI Building (557.41 sq.m)**



**ITI Principal Room (18.58 sq.m)**



**ITI Staff Room (18.58 sq.m)**



**ITI Store Room (18.58 sq.m)**





**ITI Electrical Workshop (93.00 sq.m)**



**ITI fitter Workshop (93.00 sq.m)**



**ITI - Soft Skill Lab (18.58 sq.m)**



**ITI Computer Lab (18.58 sq.m)**





**ITI Library (18.58 sq.m)**



**ITI Room No – 01 (18.58 sq.m)**



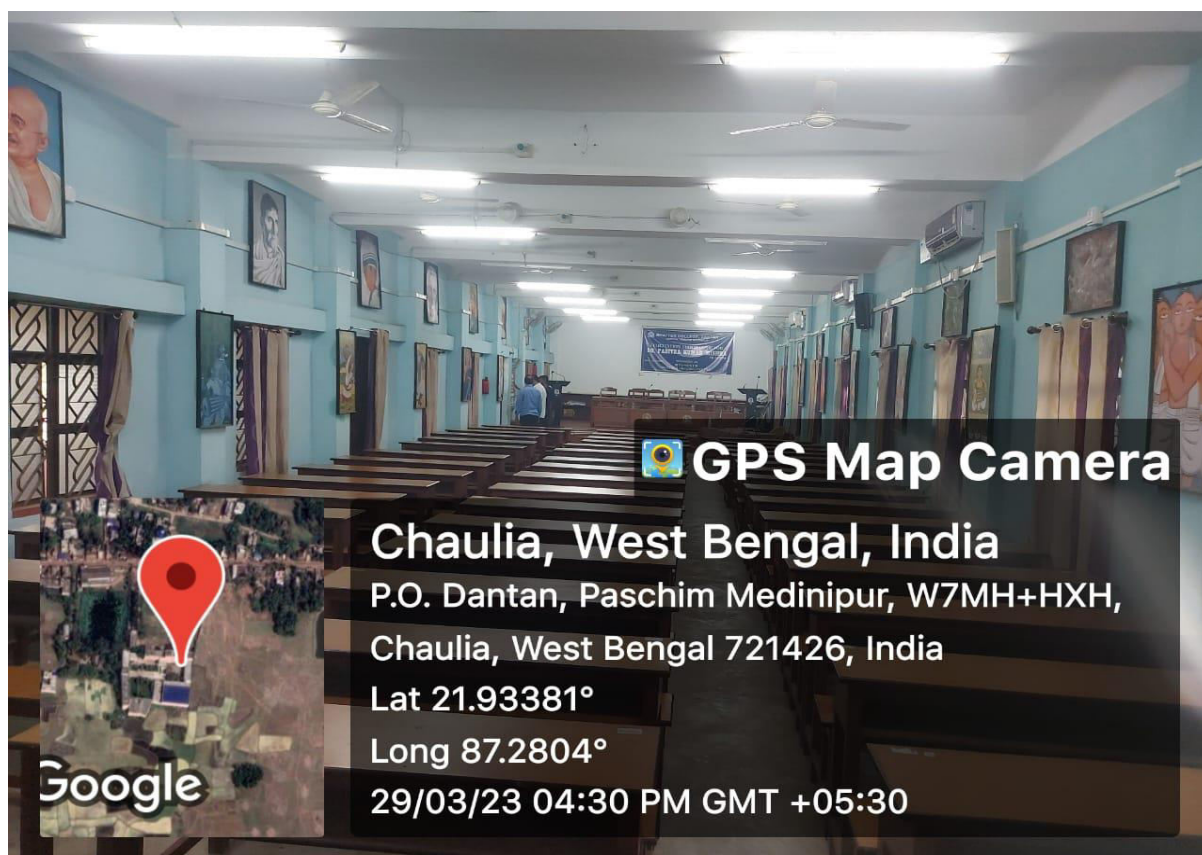
**ITI Room No – 02 (18.58 sq.m)**



**ITI Room No – 03 (18.58 sq.m)**



## Infrastructure of Cultural Activities



**Seminar Hall (185.80 sq.m)**



**Ava Maity Stage (69.67 sq.m)**





Open stage



Amrakunja-Open area





**Amrakunja-Lawn**

## Other Infrastructure



Utility Centre (7.74 sq.m)



Fire Extinguisher





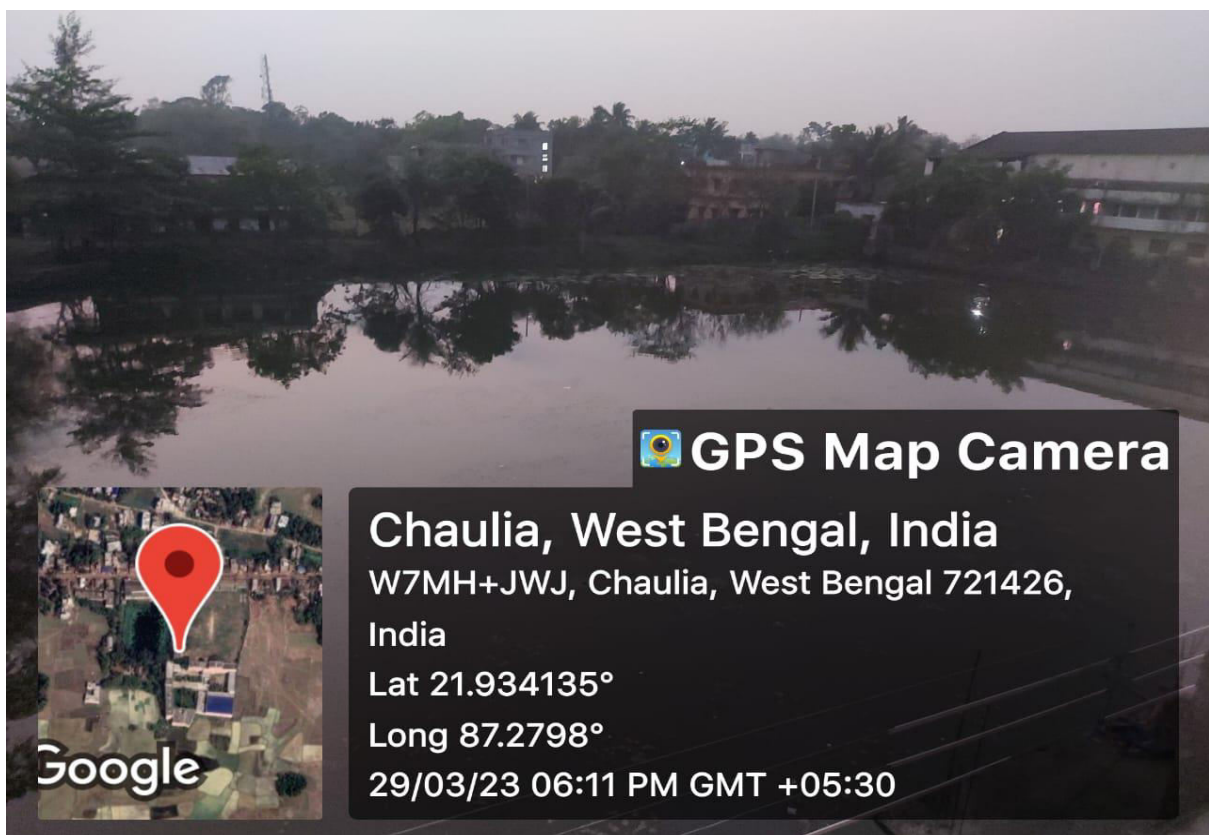
**Boy's Hostel (371.61 sq.m)**



**PNB ATM (9.29 sq.m)**



**PNB ATM Inspection Room (4.64 sq.m)**

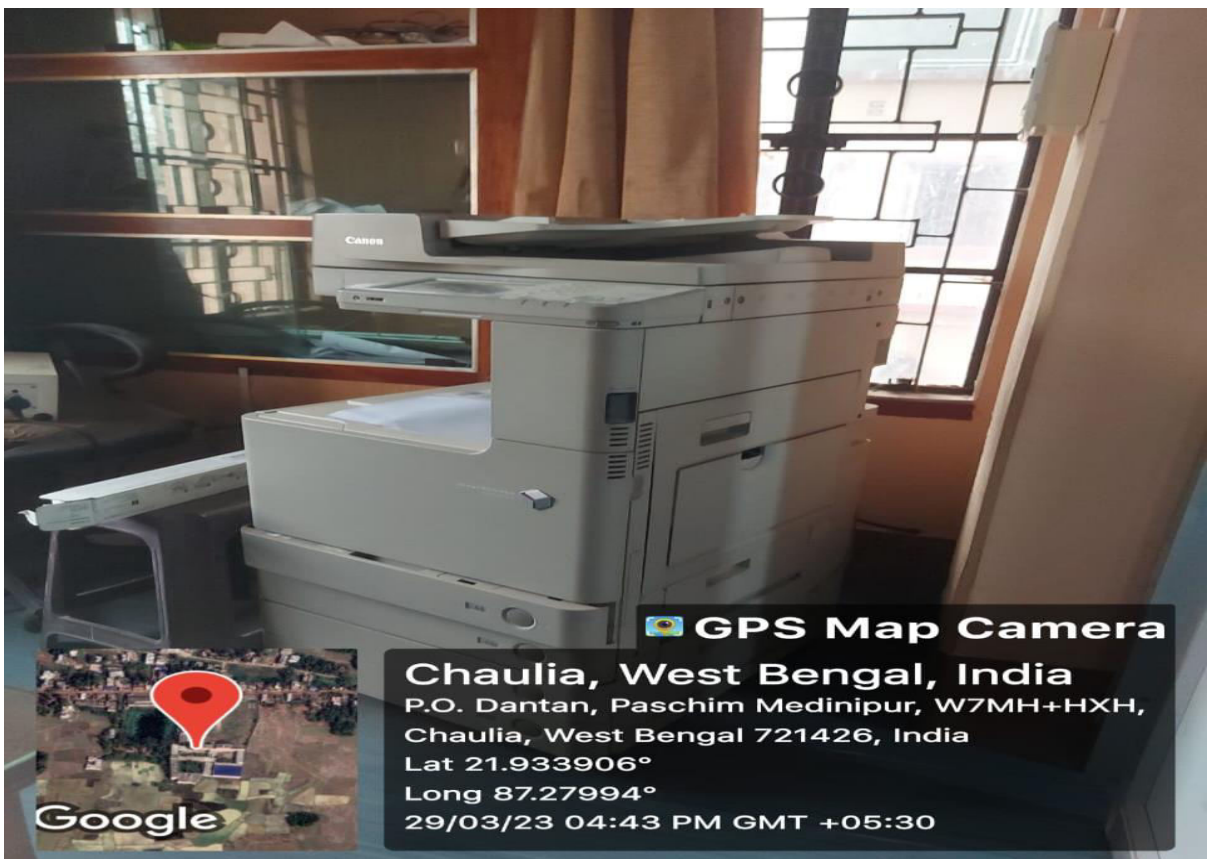


**Pond (3532 sq.m)**





**Mushroom Farming (92.90 sq.m)**



**Reprographic Counter (9.29 sq.m)**



**Water Cooler**



**Power Backup (47.91 sq.m)**





**Lectern of Seminar Hall**



**Water Cooler**



**Projector Enabled Classroom**



**Gent's Toilet**





**Disable Friendly Toilet**



**Disabled Friendly Ramp**



**Network Connectivity**